

MAIN STREET of the FLINT HILLS

HISTORIC COUNCIL GROVE KANSAS

25

GUIDE TO OVER HISTORIC SITES



DISCOVER THE HISTORY & CHARM OF COUNCIL GROVE!

Council Grove is a favorite rendezvous on the Santa Fe Trail. Enjoy the quiet, friendly charm of this historic town while touring the downtown historic district (on the National Register of Historic Places), dining at local restaurants, and shopping unique stores.

You can stand on the site of the Council Oak where the first treaty was signed establishing the right-of-way for passage on the Santa Fe Trail or in front of the historic Hays House, Conn Store or Terwilliger Home. Imagine the wagon trains passing by and almost


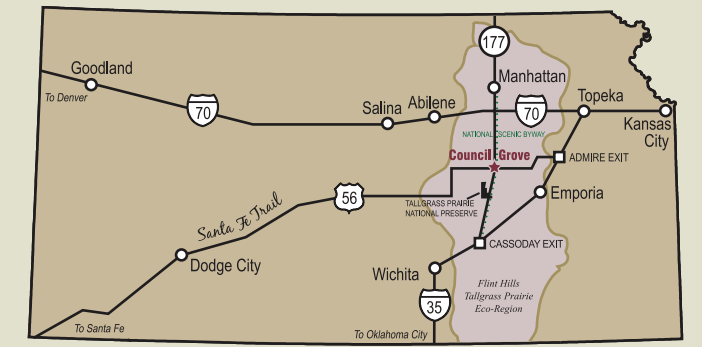
hearing the creaking wagons, the plodding oxen and the braying mules.

Located at the crossroads of Highways 56 and 177, Council Grove is nestled in the scenic tallgrass prairie of the Flint Hills. Just like in trail times, rolling hills stretch as far as you can see across one of the country's last true tallgrass prairies. Flint Hills' beauty, quaint charm, warm hospitality and old trail town lore captivate those who stop to visit...experiencing the present and past of the Flint Hills life.



ENJOY SCENIC TRAILS TO COUNCIL GROVE

From any direction, you can enjoy the spectacular scenic Flint Hills or explore the Tallgrass Prairie National Preserve on K-177 only minutes from Council Grove.



OTHER SITES OF INTEREST!

FATHER PADILLA MONUMENT A memorial to the first Christian martyr in what is now the U.S. (in 1542), is located on a hill west of the intersection of 900 Road and K-177, immediately south of Council Grove. It is on private property and may be viewed from the road.

COUNCIL GROVE FEDERAL RESERVOIR A 3,310-acre lake with 40 miles of shoreline. Complete camping, boating, and fishing facilities are available. Hunt on designated public hunting areas or visit the natural Wildlife Preserve.

COUNCIL GROVE CITY LAKE Located 3.5 miles northwest of Council Grove this 500-acre lake is well-stocked for fishing and is surrounded by 339 residences.

HISTORIC TREES Council Grove has been designated as a "Tree City USA". Trees of the Santa Fe Trail era are marked with plaques.

U.S. POST OFFICE Includes Post Office Section Art, which was named an 8 Wonders of Kansas Art finalist. The mural, "Autumn Colors" was painted by Charles B. Rogers in 1941. **NR**

ADDITIONAL HISTORIC SITES Carnegie Library, and former First Baptist Church (now Bowers Community Center).

COUNCIL GROVE/MORRIS COUNTY CHAMBER OF COMMERCE & TOURISM
 207 W. Main, Council Grove, KS 66846
 EMAIL: chamber@tctelco.net
WWW.COUNCILGROVE.COM

FOR GUIDED, SPECIAL GROUP TOURS,
 OR MORE INFORMATION CALL:
1-620-767-5413





RENDEZVOUS ON THE SANTA FE TRAIL

1. KAW MISSION HISTORIC SITE/MUSEUM

The Kaw Mission was built in 1851 as a school for boys from the Kaw (Kanza) American Indian tribe, for which the State of Kansas is named. Learn about early Euro- American and Native American cultures at this Kansas Historical Society site. 620.767.5410 kshs.org. **NR NT**

2. MCKINLEY/OLD BELL MONUMENT From 1866 to 1884, the Old Bell served as an alarm, church, and school bell. The stone monument capped by the bell was erected in 1901 in memory of President McKinley.



3. HERMIT'S CAVE Italian priest Giovanni Maria Augustini lived in this cave for 5 months in 1863. That fall, at age 62, he left Council Grove with a wagon train and walked the 550 miles to Las Vegas, New Mexico. **NT NR**



4. LAST CHANCE STORE This store was built in 1857 and is the oldest remaining commercial building in Council Grove. For a time, it was the last place to purchase supplies en route to Santa Fe, providing it the nickname by which it has long been known. Kansas Historical Society site. **NR NL NT**



5. TERWILLIGER HOME Built in 1861, this was the last Council Grove home Santa Fe freighters passed on their journey west. Authentically restored, it houses the Trail Days Café & Museum, where the food is part of the historic experience. Also on this site: an 1858 log house, a 1902 schoolhouse, a 1947 market building, and cabins built in 1930 and 1943. 620.767.7986 www.traildayscafeandmuseum.org **NT**

6. COTTAGE HOUSE HOTEL Originally a three-room cottage built in 1867, this building later became a boarding house, known as the Cottage House. Major additions were made between 1881 and 1913 and this bed-and-breakfast has been beautifully restored to the eras of those additions. www.cottagehousehotel.com 620.767.6828 **NR**

7. FARMERS AND DROVERS BANK Built in 1892, this building is an example of eclectic architecture with brick and stone masonry, Romanesque arches, a Byzantine dome and minarets. In 1981, the Farmers & Drovers Bank expanded into the adjacent Indicator Building, constructed in 1902. www.farmersanddrovers.com 620.767.5138 **NR**



8. CONN STONE STORE Built in 1858, this store was one of the most important trading posts in Council Grove during the heyday of the Santa Fe Trail, the Kaw Reservation, and the early settlement of Morris County. **NT**

9. COUNCIL GROVE NATIONAL BANK BUILDING Constructed in 1887, this former bank building is a fine example of Western commercial architecture influenced by the High Victorian Italianate style. **NR**

10. HAYS HOUSE RESTAURANT Built circa 1857, the Hays House lays claim to being the oldest, continuously-operating restaurant west of the Mississippi River. It has been recognized by the Kansas Sampler Foundation as one of the 8 Wonders of Kansas Cuisine. www.hayshouse.com 620.767.5911 **NL NT**



11. SETH HAYS HOME This house was built in 1867 by the town's first settler, Seth M. Hays. It was occupied by lifelong-bachelor Hays, his adopted daughter Kittie, and his former slave Sarah "Aunt Sally" Taylor who remained in Hays' household as a servant when Kansas was admitted as a free state in 1861. The home is now a museum operated by the Morris County Historical Society. **NR NL NT**

12. CUSTER ELM In 1867, Gen. George A. Custer and companies of the 7th Cavalry camped beneath this then-towering elm while patrolling the Santa Fe Trail. In 1869, Custer and fellow officer Amos Kimball purchased a 120-acre farm just south of this tree. After the death of the tree from Dutch Elm disease in the mid-1970s, its stump was preserved on the site.

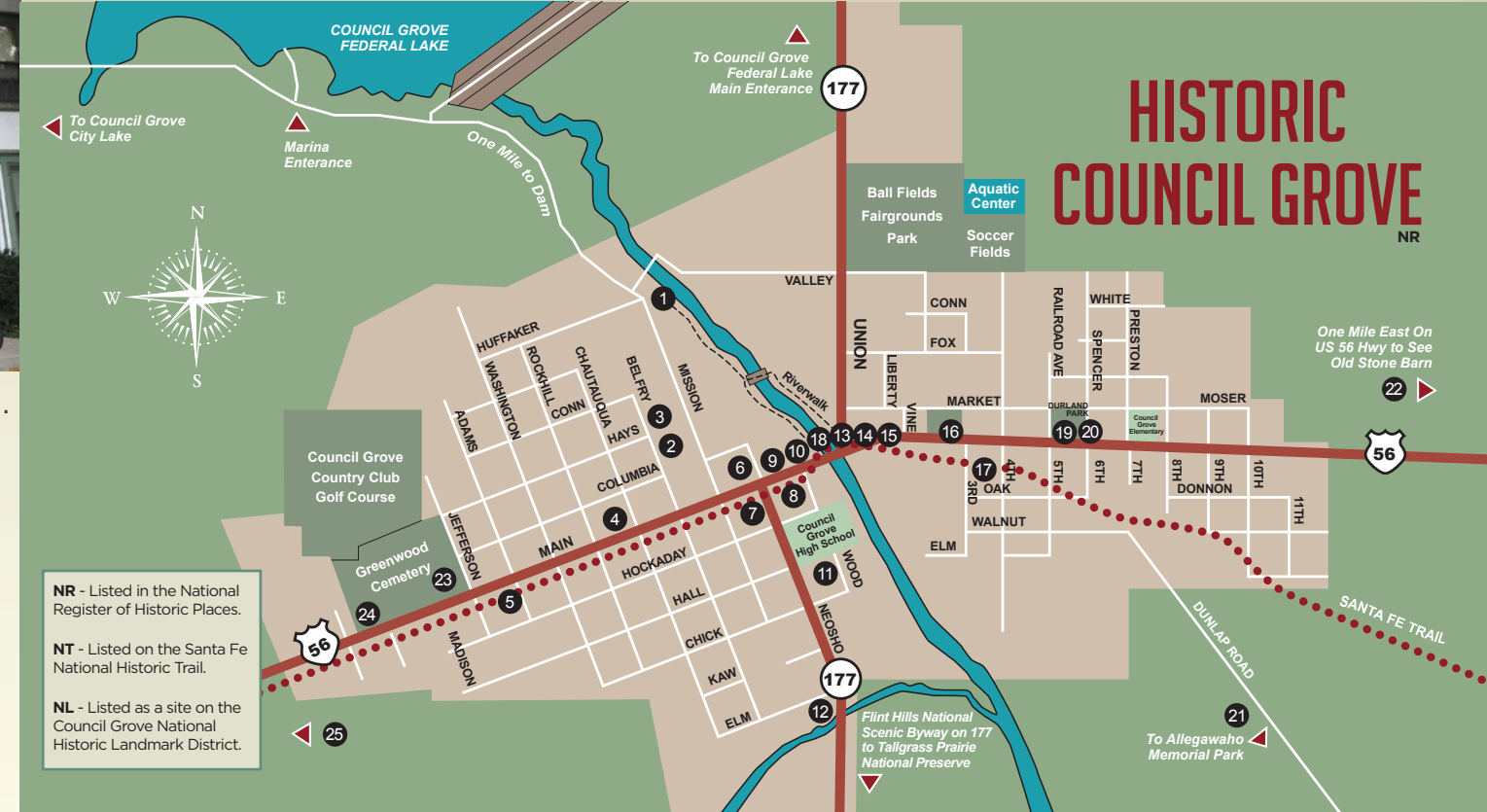
13. GUARDIAN OF THE GROVE STATUE This bronze statue of a Kaw (Kanza) Warrior honors the Kaw (Kanza) American Indian tribe. It was created in 1998 by Council Grove artist Mark Sampsel and was authorized by the Kaw Nation.




14. THE MADONNA OF THE TRAIL This statue of a pioneer woman and her two children was erected in 1928 by the Daughters of the American Revolution. It is one of 12 statues erected in each of the states through which passed the National Old Trails Highway.

15. POST OFFICE OAK AND MUSEUM From 1825 to 1847, Santa Fe Trail travelers left messages in a cache at the foot of this tree, to inform others of trail conditions, giving it its name, "Post Office Oak". The tree died in 1990 and its stump has been preserved on the site. The adjacent stone house was built in 1864 as a residence, with a brewery in the basement. It now is a museum operated by the Morris County Historical Society. **NL**

16. COUNCIL OAK Beneath this tree on August 10, 1825, U.S. Commissioners and Chiefs of the Great and Little Osage tribes signed a treaty to establish the right-of-way for the Santa Fe Trail across Osage lands. It was at that time that Commissioner George Sibley named this site, "Council Grove", which became the name of the town later founded here. The tree was destroyed in a 1958 wind storm and its stump has been preserved in place. **NL NT**



NR - Listed in the National Register of Historic Places.
NT - Listed on the Santa Fe National Historic Trail.
NL - Listed as a site on the Council Grove National Historic Landmark District.



17. BRADFORD HOUSE Built in 1860, this is the oldest home still standing on the Santa Fe Trail in Kansas and it houses a bed and breakfast. 785.466.6588 www.bradfordguesthouse.com

18. NEOSHO RIVERWALK This landscaped, lighted walkway is an ADA accessible sidewalk connecting the Kaw Mission and the Guardian of the Grove statue. On the east bank of the river is an overlook of the Neosho River Crossing. The natural rockbed of the Neosho River at this location was ideal for crossing by Santa Fe freighters and travelers. The crossing is also visible from the Main Street Bridge. **NT**

19. DURLAND PARK Attractions include a replica of the city calaboose built in 1870, the Sylvan Park Depot built in 1900, a Missouri Pacific Railroad caboose, and a Buckeye engine which powered the machinery in Saunders Milling Co. from 1933 to 1963.

20. M-K-T DEPOT This Missouri, Kansas & Texas Railway depot was built in 1894, and is one of only two M-K-T ("Katy") depots remaining on their original sites in Kansas. **NR**



21. ALLEGAWAHO MEMORIAL HERITAGE PARK Located north of the intersection of X Ave. and 525 Road (about 3 1/2 miles southeast of town, off Dunlap Road), this 158-acre park is being developed by the Kaw Nation. It was part of the last Kaw (Kanza) Reservation in Kansas before the tribe was removed to Indian Territory. A walking trail takes visitors past the stabilized ruins of the 1861 Kaw Agency building, a 1925 monument to an Unknown Kaw (Kanza) Warrior, the ruins of three stone houses built in 1861 by the U.S. Government, and a replica of an earth lodge. The Kaw Nation's new dance arbor was dedicated in 2015 **NR**

22. BIG JOHN LIMESTONE BANK BARN Approximately one mile east of town, this 76-foot long native stone barn was built by Seth Hays in 1871. It is the only remaining building of the Morris County Poor Farm, which operated on this site from 1889-1945. **NR**



23. GREENWOOD CEMETERY Featuring a beautiful native stone wall and entrance built in 1871, it is one of the older cemeteries in Kansas. Numerous prominent individuals in the founding and establishment of Council Grove are buried there.

24. WAGON WHEEL MONUMENT This limestone sculpture of a wagon wheel stuck in a rut depicts one of the hardships endured by travelers on the Santa Fe Trail. It is located west of the Greenwood Cemetery Wall.

25. SANTA FE TRAIL RUTS A wide swale created by Santa Fe travelers is located 0.6 miles south of the intersection of U.S. Hwy. 56 and 1400 Road, about 5 miles west of Council Grove. A Sign, "Santa Fe Trail Ruts", near the fence marks the center of the swale. It is on private property and may be best viewed from the road in the spring after the range management burning.



13